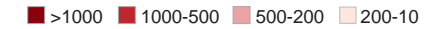
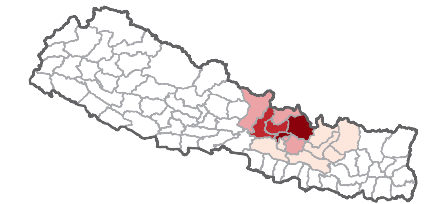


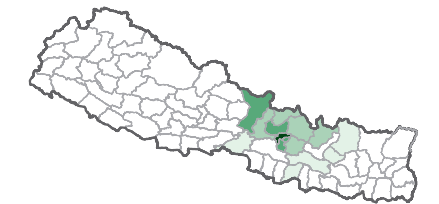
## FIGURES BY DISTRICT

### Number of deaths per district (04 May)



Source: Nepal Disaster Risk Reduction portal

### Number of injuries per district (04 May)



Source: Nepal Disaster Risk Reduction portal

## OVERVIEW

**7.8** magnitude

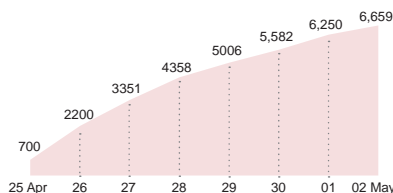
A 7.8 magnitude earthquake struck Nepal on 25 April at 11:56 local time causing large scale damage. The epicenter is located 81 km northwest of the Nepali capital Kathmandu at a depth of 15km. Hundreds of aftershocks reported including a 6.7 magnitude earthquake. The Government of Nepal requested international humanitarian assistance on 26 April.

## KEY NUMBERS

**7,365** deaths

**14,355** injured

### Increase in deaths reported per day



## CHALLENGES

**6** weeks till monsoon

Logistics remains a key challenge with limited air transport to reach areas that are not accessible by road. An additional five logistics hubs are being established in Parsa, Chitwan, Gorkha, Kavre and Sindupalchowk districts.

Sustained relief and recovery efforts are required before the next monsoon season which is forecasted to begin in about six weeks.

## FUNDING

**\$415** million

**UN Flash Appeal** calls for \$415 million to respond to the humanitarian needs for the next 3 months. As of 04 May, the appeal is \$7.5 million (2%) funded. More funding is urgently needed.

**\$15** million

The **Central Emergency Response Fund (CERF)** released a grant of \$15 million for the humanitarian response.

### Financial requirements per cluster

